


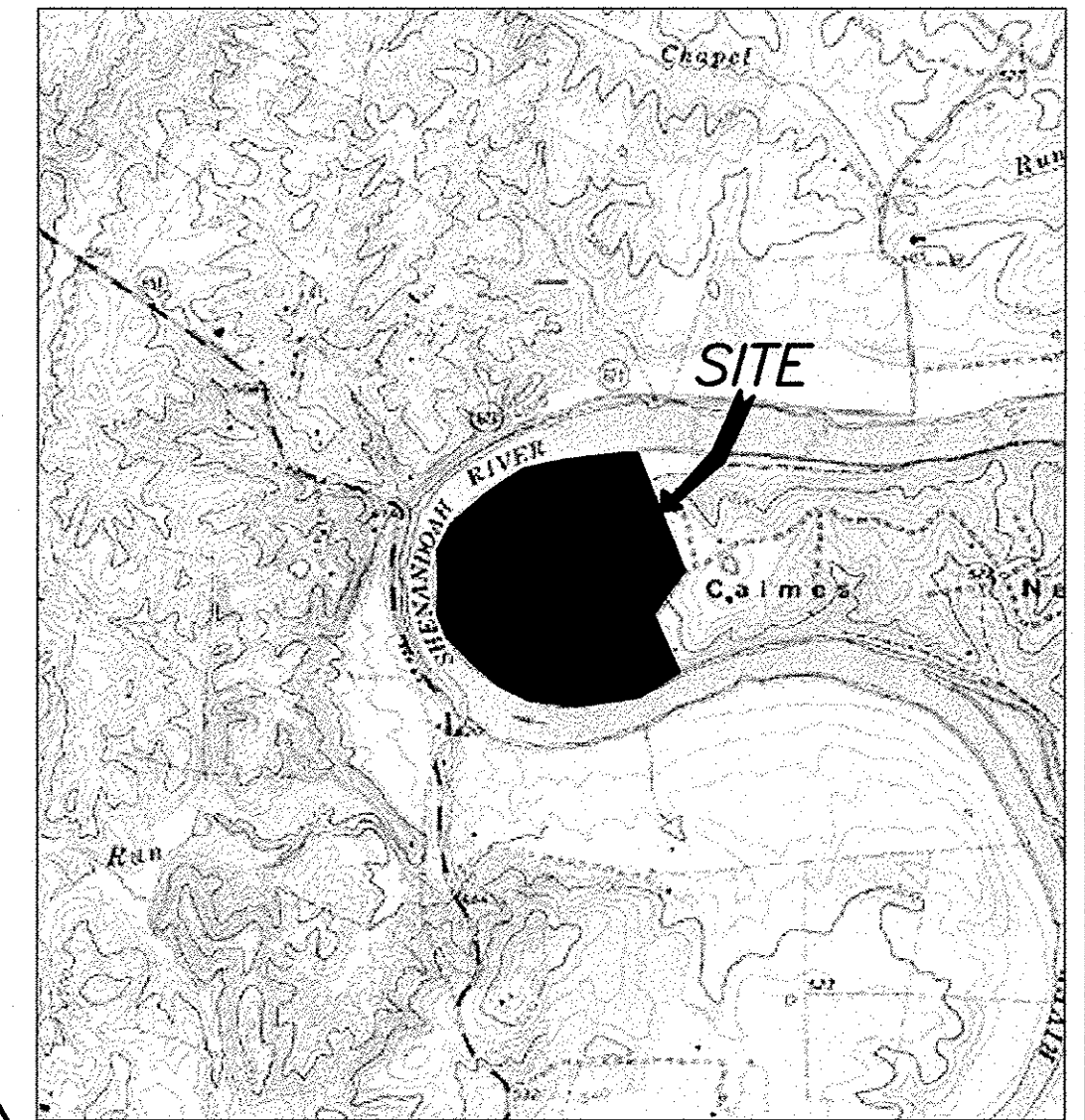
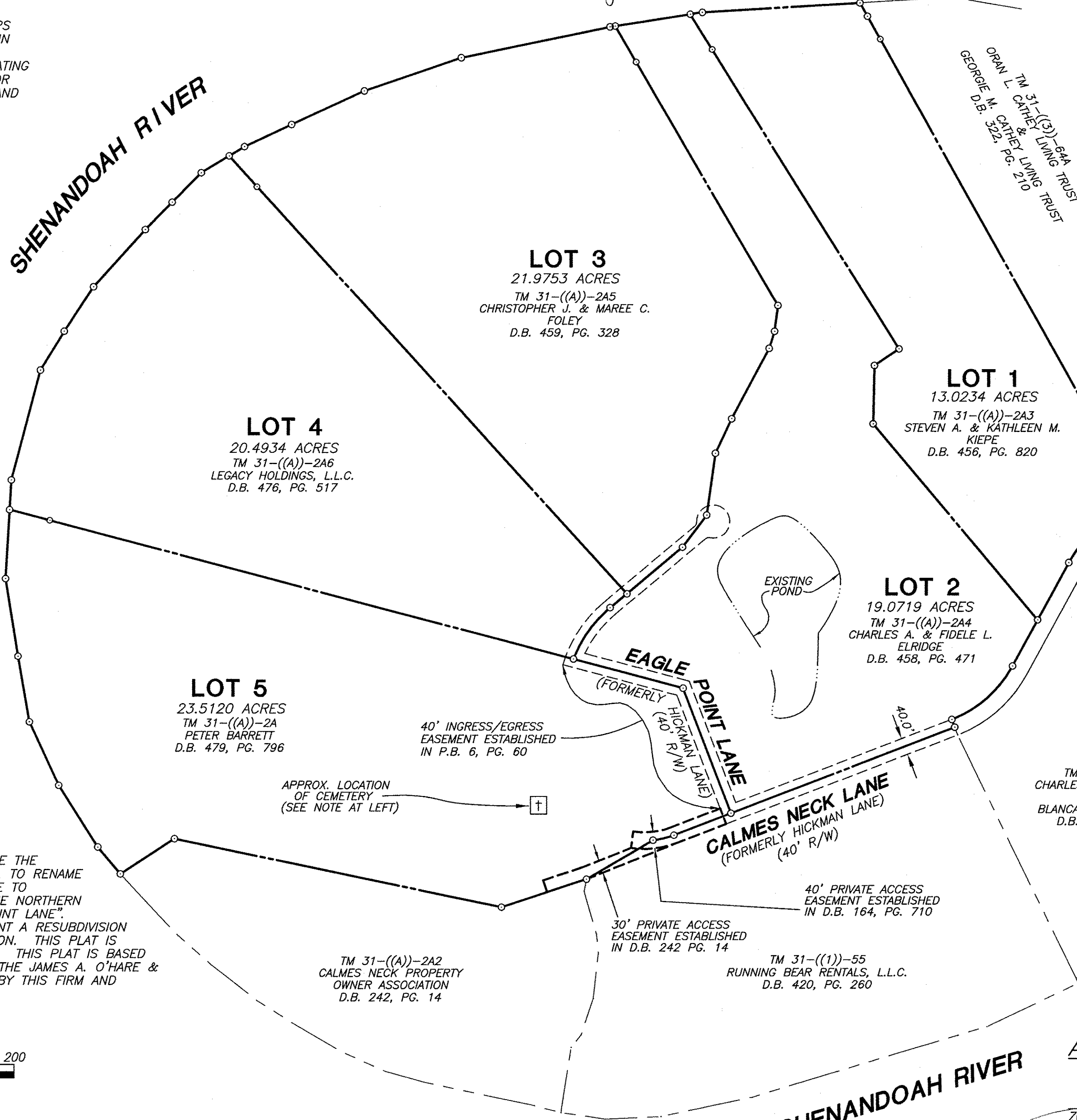
NOTE: 08-1983

Plot Book 9, Page 12

THE CLARKE COUNTY TAX ASSESSOR'S MAPS INDICATE THE EXISTENCE OF A CEMETERY IN APPROXIMATELY THE LOCATION DESIGNATED HEREON, HOWEVER NO INFORMATION INDICATING THE EXISTENCE OF SUCH, IT'S LOCATION OR EXTENTS COULD BE FOUND AMONG THE LAND RECORDS OF CLARKE COUNTY.



SHENANDOAH RIVER



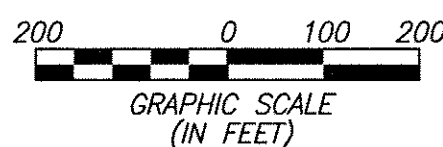
VICINITY MAP
SCALE: 1" = 2000'

3.89 M.± TO
STATE ROUTE 606

NOTE:

THE PURPOSE OF THIS PLAT IS TO RENAME THE SUBDIVISION TO "RIVER GLEN SUBDIVISION", TO RENAME THE SOUTHERN PORTION OF HICKMAN LANE TO "CALMES NECK LANE", AND TO RENAME THE NORTHERN PORTION OF HICKMAN LANE TO "EAGLE POINT LANE". THIS PLAT DOES NOT IN ANYWAY REPRESENT A RESUBDIVISION OR RESURVEY OF THE LAND SHOWN HEREON. THIS PLAT IS NOT BASED ON A CURRENT FIELD SURVEY. THIS PLAT IS BASED ON THE PLAT OF SUBDIVISION KNOWN AS THE JAMES A. O'HARE & JAMES P. O'HARE SUBDIVISION PREPARED BY THIS FIRM AND RECORDED AT P.B. 6, PG. 60.

APPROX. LOCATION OF CEMETERY (SEE NOTE AT LEFT)



See DB 501 Pg 273

Clarke Co., SCT.
This instrument of writing was produced to me on the 20th day of August, 2008, at 11:20 A.M. and with certificate of acknowledgment thereto attached was admitted to record.
Helen Butts, Clerk


APPROVALS:

[Signature]
ZONING ADMINISTRATOR

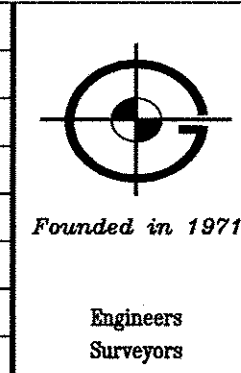
[Signature]
DATE

DATE: JULY 10, 2008
SCALE: 1" = 200'
DESIGNED BY: JAM
FILE NO. A-327DE
SHEET 1 OF 1

ROAD RENAMING PLAT
OF THE SUBDIVISION FORMERLY KNOWN AS
THE JAMES A. O'HARE & JAMES P. O'HARE SUBDIVISION
HEREBY RENAMED
RIVER GLEN SUBDIVISION
CHAPEL MAGISTERIAL DISTRICT, CLARKE COUNTY, VIRGINIA.



DATE	REVISION



GREENWAY ENGINEERING
151 Windy Hill Lane
Winchester, Virginia 22602
Telephone 540-662-4185
FAX 540-722-9528